



Boyne Valley to Lakelands Greenway

Navan Town to Kingscourt

30km

 1.45 hours

 7.5 hours

 300m

1-2

Navan to Kilberry

3.7km

Navan is the largest town in County Meath, situated at the confluence of the rivers Boyne and Blackwater. It is located close to the Hill of Tara, as well as the important ecclesiastical site of Arddracan.

Start your journey at Blackwater Park and head across the scenic fields towards Kilberry with it's medieval churches, historic homes.

7-8

Castletown to Nobber

4.3km

The town of Nobber can trace its roots back to Mesolithic Ireland, c.6,000 BCE. The name Nobber come from the Irish word “an Obair” (‘the work’).

Castletown is a great location to stop and get lunch at the Greenway Cafe. You can also visit the Red Forge or take the Slí na hOibre walking trail.

3-4

Kilberry to Wilkinstown

4km

From Kilburry the path crosses lush green countryside and rapeseed filled fields. Wilkenstown offers the perfect pitstop along the road.

If you plan to stay a little longer a visit to Park Beo is perfect for a quick coffee or snack, there is plenty of offroad parking and picnic areas to rest and reset before starting on the path to Castletown.

6

Nobber to Kilmainhamwood

4.4km

Kilmainhamwood is a picturesque village in north Meath. Originally the site of monastic Order of St. John only the graveyard remains which showcases a medieval font and cross-slabs.

The beautiful Whitewood Lake is located nearby.

5-6

Wilkinstown to Castletown

4.5km

Castletown Kilpatrick is a small village with medieval origins. The original medieval parish church of St. Patrick, located north of the village, was rebuilt in 1823 as a Church of Ireland ‘First Fruits’ church.

Castletown Walking Trail connects to the Greenway and is a 1.4km looped walk through the area if you want to explore more of the village.

7-8










Kilmainhamwood to Kingscourt

7.1km

Kingscourt is a busy market town located in County Cavan, near the border with Meath. Its name originates in the Irish Dún an Rí, ‘fort of the king’.

The terminus for the Midland and Great Western Railway passenger train; ceased in 1947 it continued commercially to carry gypsum ore until 2001.

Map Legend

-  Parking
-  Bus Station
-  Bus Stop
-  Information
-  Cafe
-  Picnic Area
-  Bike Repair
-  Toilets
-  Refreshments