




Strabane-Lifford-Castlefin Greenway

Strabane to Castlefin

16km

 0.5 Days

 1 Day

 9m

1-2

Strabane to Lifford

TBC

The route commences in the historic town of Strabane in County Tyrone where the greenway provides dedicated active travel around the border town and its many sights.

Passing the “let the dance begin” art installation known locally as the “Tinnies”, the route head Northwest towards County Donegal crossing the Mighty River Foyle just below the confluence River Mourne and River Finn. Famed for the salmon fishing it is the perfect location to rest and watch the anglers ply their trade.

2-3

Lifford to Clady

TBC

The route then provides active travel around Lifford the County Seat of Donegal. Founded around a castle built by Magnus O'Donnell, it later became a garrison town for the British Army and the old courthouse still remains.

At the “Three Coins” roundabout the route heads west towards Castlefin, commanding view over the River Finn and County Tyrone along its journey.

The route passes with 1km of the border town of Clady in County Tyrone and users can divert from the greenway across the historic nine arch bridge to visit the town.

3-4


Clady to Castlefin


TBC


Leaving Clady take in the scenery on the final stretch of the Greenway towards Castlefin.

Arriving in the Market town of Castlefin the route terminates at the CPI centre where user will find a recreation and heritage park.


Map Legend

 Parking


 Bus Station


 Bus Stop


 Information


 Cafe


 Picnic Area

 Bike Repair

 Toilets

 Refreshments

 Rialtas na hÉireann
Government of Ireland

 Interreg
Northern Ireland - Ireland - Scotland
European Regional Development Fund